

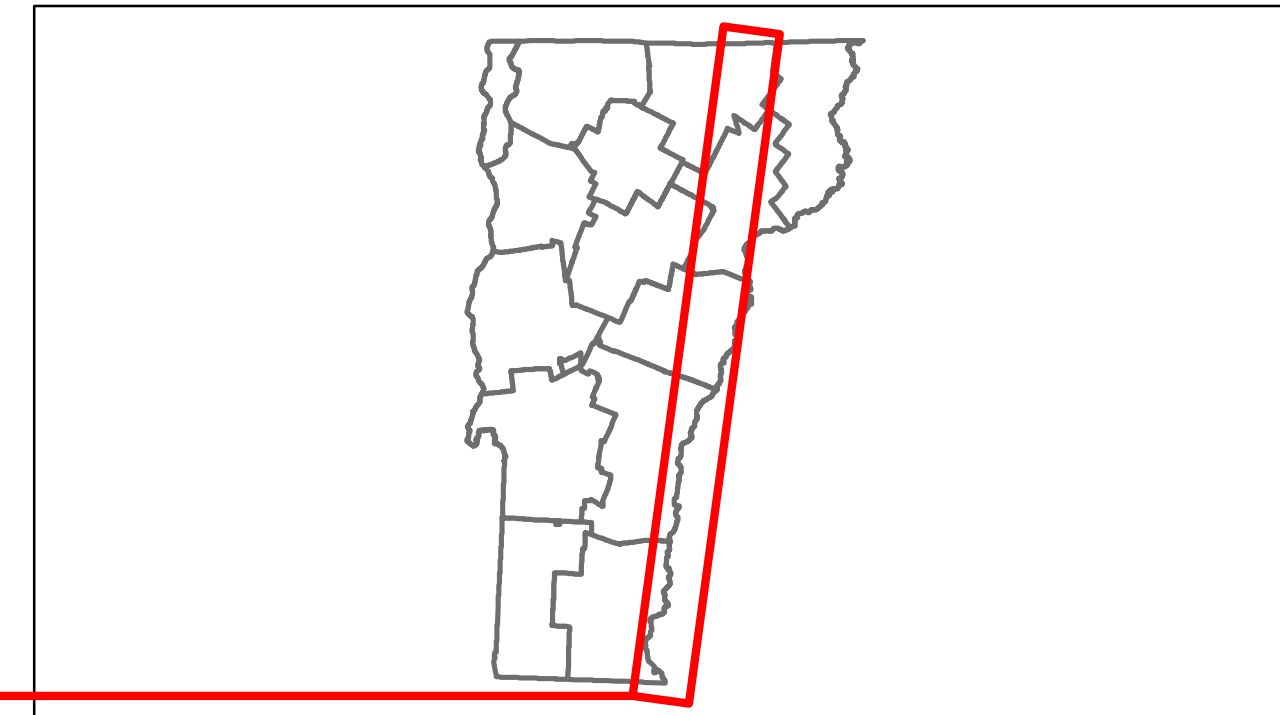


# Route Log Progress Chart

**DRAFT**

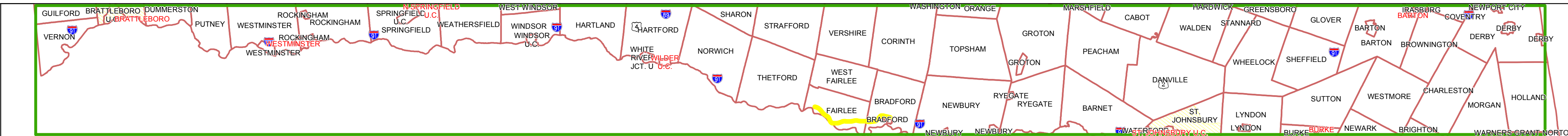
Please Note: Errors and Omissions May Exist.  
Contact the VTrans Mapping Unit with questions or concerns.

DISTRICT	TOWN	ROUTE
	[u'I091-0000S']	I-91



**Base Map**


1 in = 7 miles



**Stick Diagram**

Scale: 1in = 2000 FEET

- Primary Structures
- Secondary Structures
- Stations (Feet)
- Railroad Crossings
- Divided State Highway
- State Highway
- Divided Class 1 Town Highway
- Class 1 Town Highway
- Town Boundary
- District Boundaries
- State/Town Highway Change
- Divided Highway Limits
- Ghost Section Boundary
- Streams



## DESCRIPTION BLOCK

**Bridge 56S:**  
Stringer/multi-beam or girder - 1971  
Structure No. 200091056S09062  
Length: 99'  
Width: 38.4'  
Under Clearance: 14.42'  
Facility Carried: I 00091 ML  
Bridge Type: ROLLED BEAM  
Features Intersected: I 91 OVER FAIRLEE SH  
Surface: Bituminous  
Maintenance/Ownership: State

**Culvert 57S:**  
Culvert - 1971  
Structure No. 200091057S09012  
Length: 25'  
Under Clearance: 14.0091 ML  
Facility Carried: I 00091 ML  
Bridge Type: R C BOX CULVERT  
Features Intersected: I 91 OVER TH NO 38  
Maintenance/Ownership: State

**Bridge 58S:**  
Stringer/multi-beam or girder - 1971  
Structure No. 200091058S09012  
Length: 225'  
Width: 39.0'  
Under Clearance: 16.33'  
Facility Carried: I 00091 ML  
Bridge Type: 3SPN CONT WLD GIRDER  
Features Intersected: I 91 OVER VT 25  
Surface: Bituminous  
Maintenance/Ownership: State

**Bridge 59S:**  
Stringer/multi-beam or girder - 1973  
Structure No. 200091059S09012  
Length: 271'  
Width: 38.5'  
Facility Carried: I 00091 ML  
Bridge Type: 2SPN WELD PLT GIRDER  
Features Intersected: WAITS RIVER  
Surface: Bituminous  
Maintenance/Ownership: State

**Bridge 60S:**  
Stringer/multi-beam or girder - 1973  
Structure No. 200091060S09012  
Length: 160'  
Width: 39.6'  
Under Clearance: 25.33'  
Facility Carried: I 00091 ML  
Bridge Type: WELDED PLATE GIRDER  
Features Intersected: I 91 OVER VT 25B  
Surface: Bituminous  
Maintenance/Ownership: State

**Bridge 61S:**  
Stringer/multi-beam or girder - 1973  
Structure No. 200091061S09012  
Length: 122'  
Width: 39.0'  
Under Clearance: 15.0'  
Facility Carried: I 00091 ML  
Bridge Type: WELDED PLATE GIRDER  
Features Intersected: I 91 OVER TH NO 6  
Surface: Bituminous  
Maintenance/Ownership: State

**Road Widths**

Travellane  
Roadway  
Lane Count  
Base  
Subbase

0	91	92	93	94	95	96	97	98	99
				24	38	2			
				24" Crushed Rock	Two 2 1/2" Plant Mix Base Courses			24" Crushed Stone	


**Curves**

			3.30'				3.30'		
--	--	--	-------	--	--	--	-------	--	--

**Grades**

	-3.5		+3	+5		+3.3	-6	+4.7	+5
--	------	--	----	----	--	------	----	------	----


**Historic Projects**




**Maintenance Garage**



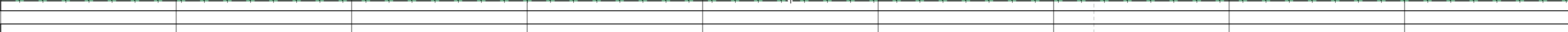
**Traffic Counters**




**Functional Class**




**Speed Zone**



**AADT Counts**



**Crash Locations**



<p><b>Historic Projects</b></p> <ul style="list-style-type: none"> <li>Retreatment</li> <li>Resurface</li> <li>Unknown</li> <li>Bituminous Mix</li> <li>Skimny Mix</li> <li>Bituminous Seal</li> <li>Gravel</li> <li>Surface Treated Gravel</li> <li>Plant Mix</li> <li>Reclaimed Base and Bituminous Concrete</li> <li>Concrete</li> </ul>	<p><b>Functional Class</b></p> <ul style="list-style-type: none"> <li>1</li> <li>2</li> <li>6</li> <li>7</li> <li>8</li> <li>11</li> <li>12</li> <li>14</li> <li>19</li> </ul> <p><b>Speed Zones</b></p> <ul style="list-style-type: none"> <li>25</li> <li>30</li> <li>35</li> <li>40</li> <li>45</li> <li>50</li> <li>55</li> <li>60</li> <li>65</li> </ul>	<p><b>Curves</b></p> <ul style="list-style-type: none"> <li>curve left</li> <li>curve right</li> </ul> <p><b>Grades</b></p> <ul style="list-style-type: none"> <li>grade up</li> <li>grade down</li> </ul>	<p><b>Road Widths</b></p> <p>(ft)</p> <p><b>Traffic Counters</b></p> <p>(counter ID)</p>	<p><b>AADT</b></p> <p>(count)</p> <p><b>Crash Locations</b></p> <ul style="list-style-type: none"> <li>Fatal</li> <li>Injury</li> <li>Property Damage Only</li> <li>Unknown Crash Type</li> </ul>	<p><b>Mileage by Functional Class By Sheet</b></p> <p>91-2 1 - Rural - Principal Arterial - Interstate 9.000</p> <p><b>Total Mileage: 9.000 mi</b></p>	<p><b>Mileage by Town By Sheet</b></p> <p>[u'I091-0000S'] - I091-0000S 9.0 of 177.432</p> <p><b>Total Mileage: 9.0 mi</b></p>	<p><b>DISTRICT</b></p>	<p><b>TOWN</b></p> <p>[u'I091-0000S']</p>	<p><b>Date: 11/14/13</b></p> <p><b>11 of 20</b> TWN mileage: 90.0 to 99.0</p>	<p><b>ROUTE</b></p> <p>I-91</p> <p>ETE mileage: 0.0 to 177.432</p>
---	---	--	--	---	--	---	------------------------	---	---	--